

THIS PLAN FORMS PART OF THE COUNCIL OF THE BOROUGH OF NORTH TYNESIDE DEFINITIVE MAP MODIFICATION ORDER 2026 (The Wildlife & Countryside Act 1981)

There shall be added to the North Tyneside Definitive Map Public Footpaths to be recorded

Croftwood 1, 2, 3, 4, 5 & 6

Croftwood 1 – (A to B)

Croftwood 2 – (C to D)

Croftwood 3 – (E to F)


Croftwood 4 – (G to H)


Croftwood 5 – (I to J)

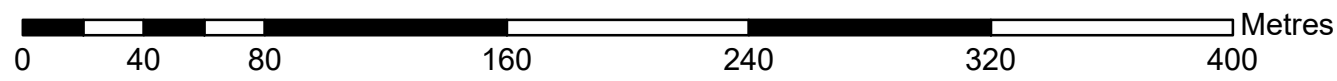
Croftwood 6 – (K to L)

© Crown Copyright and database right 2026.
Ordnance Survey Licence Number AC0000820329

Definitive Map Modification Order STATUS

 Order Line

 Unaffected Public Footpath



Scale: 1:2,500