

TOWN AND COUNTRY PLANNING ACT, 1971

THE METROPOLITAN BOROUGH OF NORTH TYNESIDE

(MARINE AVENUE, WHITLEY BAY) (No.2)

TREE PRESERVATION ORDER, 1975

The Council of the Metropolitan Borough of North Tyneside (in this Order called "the Authority") in pursuance of the powers conferred in that behalf by Section 60 of the Town and Country Planning Act, 1971, and subject to the provisions of the Forestry Act, 1967, hereby make the following Order :-

1. In this Order :-

"the Act" means the Town and Country Planning Act, 1971;

"owner" means the owner in fee simple, either in possession or who has granted a lease or tenancy of which the unexpired portion is less than three years; a lessee (including a sub-lessee) or tenant in possession, the unexpired portion of whose lease or tenancy is three years or more; and a mortgagee in possession; and

"Secretary of State" means the Secretary of State for the Environment.

2. Subject to the provisions of this Order and to the exemptions specified in the Second Schedule hereto, no person shall, except with the consent of the authority and in accordance with the conditions, if any, imposed on such consent, cut down, top, lop, uproot, wilfully damage or wilfully destroy or cause or permit the cutting down, topping, lopping, uprooting, wilful damage or wilful destruction of any tree specified in the First Schedule hereto or comprised in a group of trees or in a woodland therein specified, the position of which trees, groups of trees and woodlands is defined in the manner indicated in the said First Schedule on the map annexed hereto, which map shall for the purpose of such definition as aforesaid, prevail where any ambiguity arises between it and the specification in the said First Schedule.

3. An application for consent made to the authority under Article 2 of this Order shall be in writing stating the reasons for making the application, and shall by reference if necessary to a plan specify the trees to which the application relates, and the operations for the carrying out of which consent is required.

4. (1) Where an application for consent is made to the authority under this Order, the authority may grant such consent either unconditionally, or subject to such conditions (including conditions requiring the replacement of any tree by one or more trees on the site, or in the immediate vicinity thereof), as the authority may think fit, or may refuse consent.

Provided that where the application relates to any woodland specified in the First Schedule to this Order the authority shall grant consent so far as accords with the principles of good forestry, except where, in the opinion of the authority, it is necessary in the interests of amenity to maintain the special character of the woodland or the woodland character of the area, and shall not impose conditions on such consent requiring replacement or replanting.

(2) The authority shall keep a register of all applications for consent under this Order containing information as to the nature of the application, the decision of the authority thereon, any compensation awarded in consequence of such decision and any directions as to replanting of woodlands; and every such register shall be available for inspection by the public at all reasonable hours.

5. Where the authority refuse consent under this Order or grant such consent subject to conditions they may when refusing or granting consent certify in respect of any trees for which they are so refusing or granting consent that they are satisfied :-

(a) that the refusal or condition is in the interests of good forestry; or

(b) in the case of trees other than trees comprised in woodlands, that the trees have an outstanding or special amenity value.

6. (1) Where consent is granted under this Order to fell any part of a woodland other than consent for silvicultural thinning then unless :-

(a) such consent is granted for the purpose of enabling development to be carried out in accordance with a permission to develop land under Part III of the Act; or

(b) the authority with the approval of the Secretary of State dispense with replanting;

the authority shall give to the owner of the land on which that part of the woodland is situated a direction in writing specifying the manner in which and the time within which he shall replant such land and where such a direction is given and the part is felled the owner shall, subject to the provisions of this Order, replant the said land in accordance with the direction.

(2) Any direction given under paragraph (1) of this Article may include requirements as to :-

(a) species;

(b) number of trees per acre;

(c) the erection and maintenance of fencing necessary for protection of the replanting;

(d) the preparation of ground, draining, removal of brushwood, lop and top; and

(e) protective measures against fire.

7. On imposing any condition requiring the replacement of any tree under Article 4 of this Order or on giving a direction under Article 6 of this Order with respect to the replanting of woodlands, the authority shall, if such condition or direction relates to land in respect of which byelaws made by a river authority or a drainage board restrict or regulate the planting of trees, notify the applicant or the owner of the land, as the case may be, of the existence of such byelaws and that any such condition or direction has effect subject to the requirements of the river authority or drainage board under those byelaws and the condition or direction shall have effect accordingly.

8. The provisions set out in the Third Schedule to this Order, being provisions of Part III of the Act adapted and modified for the purposes of this Order, shall apply in relation thereto.

9. Subject to the provisions of this Order, any person who has suffered loss or damage in consequence of any refusal (including revocation or modification) of consent under this Order or of any grant of any such consent subject to conditions, shall, if he makes a claim on the authority within the time and in the manner prescribed by this Order, be entitled to recover from the authority compensation in respect of such loss or damage.

Provided that no compensation shall be payable in respect of loss or damage suffered by reason of such refusal or grant of consent in the case of any trees the subject of a certificate in accordance with Article 5 of this Order.

10. In assessing compensation payable under the last preceding Article account shall be taken of :-

- (a) any compensation or contribution which has been paid whether to the claimant or any other person, in respect of the same trees under the terms of this or any other Tree Preservation Order under Section 60 and, if applicable, Section 61 of the Act or having effect as if so made or under the terms of any Interim Preservation Order made under Section 8 of the Town and Country Planning (Interim Development) Act, 1943, or any compensation which has been paid or which could have been claimed under any provision relating to the preservation of trees or protection of woodlands contained in an operative scheme under the Town and Country Planning Act, 1932; and
- (b) any injurious affection to any land of the owner which would result from the felling of the trees the subject of the claim.

11. (1) A claim for compensation under this Order shall be in writing and shall be made by serving it on the authority, such service to be effected by delivering the claim at the offices of the authority addressed to the Secretary/Chief Legal Adviser thereof or by sending it by prepaid post so addressed.

(2) The time within which any such claim shall be made as aforesaid shall be a period of twelve months from the date of the decision of the authority, or of the Secretary of State, as the case may be, or where an appeal has been made to the Secretary of State against the decision of the authority, from the date of the decision of the Secretary of State on the appeal.

12. Any question of disputed compensation shall be determined in accordance with the provisions of Section 179 of the Act.

13. If any person, in contravention of this Order, cuts down or wilfully destroys a tree, or tops or lops a tree in such a manner as to be likely to destroy it, he shall be guilty of an offence under Section 102(1) of the Act and liable on summary conviction to a fine not exceeding £250 or twice the sum which appears to the court to be the value of the tree, whichever is the greater.

NOTE:- Any person contravening the provisions of this Order by cutting down, uprooting or wilfully destroying a tree or by wilfully damaging, topping or lopping a tree in such a manner as to be likely to destroy it is guilty of an offence and liable on summary conviction to a fine not exceeding £400 or twice the sum which appears to the court to be the value of the tree, whichever is the greater, or on indictment to a fine. The penalty for any other contravention of this Order is a fine not exceeding £200 on summary conviction and in the case of a continuing offence when the contravention is continued after conviction a person is liable on summary conviction to an additional fine not exceeding £5 for every day on which the contravention is so continued.

If a tree other than one to which an Order applies as part of a woodland is removed, uprooted or destroyed in contravention of an Order or is removed, uprooted or destroyed or dies at a time when its cutting down or uprooting is authorised only by Section 60(6) of the Town and Country Planning Act, 1971 relating to trees which are dying or dead or have become dangerous it is the duty of the owner of the land, unless on his application the local planning authority dispense with the requirement, to plant another tree of appropriate size or species at the same place as soon as he reasonably can. Except in emergency not less than five days previous notice of the removal, etc., should be given to the authority to enable the latter to decide whether or not to dispense with the requirement.

14. This Order may be cited as "The Metropolitan Borough of North Tyneside (Marine Avenue, Whitley Bay) (No.2) Tree Preservation Order, 1975".

GIVEN under the Common Seal of the Council of the Metropolitan Borough of North Tyneside this

FIRST SCHEDULE

The map referred to is at a scale of 1:500 and is based on an enlargement of the 1:25,000 O.S. Northumberland Edition of 1960, sheet numbers: 3472/3572. The area covered by the Order starts at the junction of Marine Avenue with Ilfracombe Gardens and Park View, runs west along Marine Avenue, Hawthorn Gardens, and Beech Grove to Osborne Gardens.

The area is wholly within The Metropolitan Borough of North Tyneside in the County of Tyne and Wear.

TREES SPECIFIED INDIVIDUALLY

(Encircled in black on the map)

No. on The Map	Description	Situation
T 1	White beam	56 Marine Avenue. Situated in the south east corner of the site.
T 2	Beech	60 Marine Avenue. Situated on the south boundary wall approximately 7 metres west of the south east corner of the site.
T 3	White beam	70 Marine Avenue. Situated in the south east corner of the site.
T 4	Sycamore	76 Marine Avenue. Situated in the south east corner of the site.
T 5	Hawthorn	The following three trees are measured from the south east corner of the site of 80 Marine Avenue :-
T 6	Gean	80 Marine Avenue. 6 metres west along south boundary wall.
T 7	Elm	82 Marine Avenue. 16 metres west along south boundary wall.
T 8	Elm	84 Marine Avenue. 33 metres west along south boundary wall.
T 9	Elm	The following four trees are all measured from the north west corner of the site at 84 Marine Avenue :-
T 10	White beam	40 metres in a southerly direction.
T 11	Elm	3½ metres in an easterly direction.
T 12	Beech	10½ metres in an easterly direction
T 13	Ash	15 metres in an easterly direction
T 14	Sycamore	86 Marine Avenue. Approximately 4 metres south east from the south east corner of the building
		86 Marine Avenue. On the west boundary wall approximately 8 metres north of the south west corner of the site
		90 Marine Avenue. Situated in the south east corner of the site.

No. on The Map	Description	Situation
		The following three trees are all measured from the south east corner of the site at 90 Marine Avenue:-
T15	Holly	9½ metres in a westerly direction.
T16	Lime	13 metres in a northerly direction.
T17	Sycamore	29 metres in a northerly direction.
		The following two trees are measured from the south east corner of the site at 94 Marine Avenue:-
T18	Sycamore	1 metre in a westerly direction.
T19	Sycamore	17 metres in a westerly direction.
T20	Beech	96 Marine Avenue. Situated approximately 7 metres in a north west direction from the south east corner of the site.
T21	Sycamore	Approximately 102 Marine Avenue 27 metres
T22	Sycamore	Approximately 102 Marine Avenue 35 metres
T23	Sycamore	Approximately 102 Marine Avenue 38 metres from the south east corner of the site. They all lie in a northerly direction on the east boundary wall.
T24	Elm	102 Marine Avenue. Situated on the south east corner of the garage at the rear of the house.
		The following four trees are all measured from the north west corner of the site at 117 Marine Avenue:-
T25	Sycamore	5 metres in a southerly direction.
T26	Sycamore	6½ metres in an easterly direction.
T27	Sycamore	8½ metres in an easterly direction.
T28	Beech	14½ metres in an easterly direction.
T29	Sycamore	109 Marine Avenue. On north boundary wall approximately 3½ metres in a westerly direction from the north east corner of the site.
T30	White beam	107 Marine Avenue. On west boundary wall approximately 6½ metres in a southerly direction from the north west corner of the site.
		The following two trees are measured from the north east corner of the site at 107 Marine Avenue:-
T31	Elm	5 metres in a southerly direction.
T32	Hawthorn	2 metres in a southerly direction.

No. on The Map	Description	Situation
T33	Elm	The following two trees are measured from the north west corner of the site at 105 Marine Avenue:- 3 metres in an easterly direction.
T34	White beam	9½ metres in an easterly direction.
T35	Lime	The following four trees are all measured from the north east corner of the site at 101 Marine Avenue:- 18 metres in a westerly direction.
T36	Beech	11 metres in a westerly direction.
T37	Beech	1 metre in a westerly direction.
T38	Sycamore	9 metres in an easterly direction.
T39	Hawthorn	95 Marine Avenue. On eastern boundary wall approximately 3 metres in a southerly direction from the north east corner of the site.
T40	Laburnum	93 Marine Avenue. On northern boundary wall approximately 6 metres in an easterly direction from the north west corner of the site.
T41	Lime	4 Hawthorn Gardens. At rear of house on north boundary approximately 1 metre east of the north west corner of the site.
T42	Sycamore	4½ metres in a westerly direction.
T43	Sycamore	8 metres in a westerly direction.
T44	Sycamore	19 Hawthorn Gardens. On north boundary wall approximately 2 metres from the north west corner of the site in an easterly direction.
T45	Sycamore	117 Marine Avenue. In the south west corner of the site at the rear of the house.
T46	Sycamore	117 Marine Avenue. On west boundary at south west corner of the site.
T47	Sycamore	119 Marine Avenue. At rear of house on south boundary approximately 5 metres in a westerly direction from the south east corner of the site.
T48	Ash	1 Osborne Gardens. At rear of house in north east corner of site.
T49	Beech	4 Osborne Gardens. At rear of house on south boundary approximately 21½ metres in a westerly direction from the south east corner of the site.
T50	Beech	5 Osborne Gardens. In north west corner of the site.

No. on The Map	Description	Situation
T51	Ash	7 Osborne Gardens. Approximately 3 metres in an easterly direction from the rear wall of the house.
T52	Ash	12 Osborne Gardens. On north boundary wall approximately 3 metres in an easterly direction from the rear wall of the house.
T53	Sycamore	11 Osborne Gardens. Situated in south east corner of site.
T54	Ash	8 Osborne Gardens. At rear of house on east boundary approximately 2 metres from the garage measured in a southerly direction.
T55	Poplar	45 Hawthorn Gardens. At the rear of the house on south boundary approximately 6 metres in an easterly direction from the south west corner of the site.
T56	Poplar	The following two trees are measured from the south west corner of the site at 41 Hawthorn Gardens:- 7½ metres in an easterly direction.
T57	Elm	8 metres in an easterly direction.
T58	Sycamore	39 Hawthorn Gardens. On south boundary approximately 1½ metres from the south west corner of the site in an easterly direction.
T59	Elm	50 Beech Grove. On south boundary approximately 6½ metres from the south west corner of the site in an easterly direction . The following trees are situated in Osborne Gardens and are all measured from the north west corner of the site of No.12 Osborne Gardens:-
T60	Elm	105 metres in a northerly direction.
T61	Sycamore	99 metres in a northerly direction.
T62	Ash	85 metres in a northerly direction.
T63	Ash	72½ metres in a northerly direction.
T64	Sycamore	69½ metres in a northerly direction.
T65	Sycamore	63 metres in a northerly direction.
T66	Ash	57 metres in a northerly direction.
T67	Elm	54 metres in a northerly direction.
T68	Chestnut	52 metres in a northerly direction.
T69	Elm	48 metres in a northerly direction.

No. on The Map	Description	Situation
T70	Sycamore	43½ metres in a northerly direction.
T71	Elm	40 metres in a northerly direction.
T72	Elm	37½ metres in a northerly direction.
T73	Chestnut	35 metres in a northerly direction.
T74	Elm	23½ metres in a northerly direction.
T75	Sycamore	18½ metres in a northerly direction
T76	Elm	1½ metres in a northerly direction.
T77	White beam	87 Marine Avenue. Situated in the north east corner of the site.
T78	Poplar	85 Marine Avenue. On west boundary approximately 14 metres in a northerly direction from the south west corner of site.
		The following two trees are measured from the south east corner of the site at 85 Marine Avenue:-
T79	Sycamore	10 metres in a northerly direction.
T80	Poplar	13 metres in a northerly direction.

GROUPS OF TREES

(Within a broken black line on map)

No. on The Map	Description	Situation
G1	Group consisting of 5 Poplar Trees	58 Marine Avenue. On south boundary in approximately straight line of approximately 9 metres in length.
G2	Group consisting of 3 Pine Trees	70 Marine Avenue. In south west corner of site extending along south boundary for approximately 10 metres
G3	Group consisting of 2 White beam and 3 Sycamore Trees	85 Marine Avenue. On east boundary wall extending for approximately 18 metres from north east corner of site in a southerly direction.
G4	Group consisting of 21 Sycamore and 8 Elm Trees	Parkside Court and 102 Marine Avenue, extending from the south west corner of the Parkside Court site for approximately 43 metres in a northerly direction and 55 metres in an easterly direction.

TREES SPECIFIED WITH REFERENCE TO AN AREA

None

WOODLAND

None

SECOND SCHEDULE

This Order shall not apply so as to require the consent of the authority to :-

(1) the cutting down of any tree on land which is subject to a forestry dedication covenant where :-

- (a) any positive covenants on the part of the owner of the land contained in the same deed as the forestry dedication covenant and at the time of the cutting down binding on the then owner of the land are fulfilled;
- (b) the cutting down is in accordance with a plan of operations approved by the Forestry Commission under such deed;

(2) the cutting down of any tree which is in accordance with a plan of operations approved by the Forestry Commission under the approved woodlands scheme or other grant scheme under Section 4 of the Forestry Act, 1967, except a scheme which applies to a Forestry Dedication Covenant;

(3) the cutting down, uprooting, topping or lopping of a tree :-

(a) in pursuance of the power conferred on the Postmaster General by virtue of Section 5 of the Telegraph (Construction) Act, 1908;

(b) by or at the request of :-

- (i) a statutory undertaker where the land on which the tree is situated is operational land as defined by the Act and either works on such land cannot otherwise be carried out or the cutting down, topping or lopping is for the purpose of securing safety in the operation of the undertaking;
- (ii) an electricity board within the meaning of the Electricity Act, 1947 where such tree obstructs the construction by the Board of any main transmission line or other electric line within the meaning respectively of the Electricity (Supply) Act, 1919 and the Electric Lighting Act, 1882 or interferes or would interfere with the maintenance or working of any such line;
- (iii) a river authority established under the Water Resources Act, 1963 or a drainage board constituted or treated as having been constituted under the Land Drainage Act, 1930 where the tree interferes or would interfere with the exercise of any of the functions of such river authority or drainage board in relation to the maintenance, improvement or construction of water courses or of drainage works; or

- (iv) the Minister of Defence for the Royal Air Force, the Minister of Technology or the Board of Trade where in the opinion of such Minister or Board the tree obstructs the approach of aircraft to, or their departure from, any aerodrome or hinders the safe and efficient use of aviation or defence technical installations;
- (c) where immediately required for the purpose of carrying out development authorised by a planning permission granted on an application made under Part III of the Act, or deemed to have been so granted for any of the purposes of that Part;
- (d) which is a fruit tree cultivated for fruit production growing or standing on land comprised in an orchard or garden.

THIRD SCHEDULE

Provisions of the following parts of Part III of the Town and Country Planning Act, 1971 as adapted and modified to apply to this Order.

33. (1) Without prejudice to the following provisions as to the revocation or modification of consents, any consent under the Order, including any direction as to replanting given by the authority on the granting of such consent, shall (except insofar as the consent otherwise provides), enure for the benefit of the land and of all persons for the time being interested therein.

35. (1) The Secretary of State may give directions to the authority requiring applications for consent under the Order to be referred to him instead of being dealt with by the authority.

35. (2) A direction under this section may relate either to a particular application or to applications of a class specified in the direction.

35. (3) Any application in respect of which a direction under this section has effect shall be referred to the Secretary of State accordingly.

35. (4) Where an application for consent under the Order is referred to the Secretary of State under this Section, the provisions of Articles 4 and 5 of the Order shall apply as they apply to an application which falls to be determined by the authority.

35. (5) Before determining an application referred to him under this section the Secretary of State shall, if either the applicant or the authority so desire, afford to each of them an opportunity of appearing before, and being heard by, a person appointed by the Secretary of State for the purpose.

35. (6) The decision of the Secretary of State on any application referred to him under this section shall be final.

Reference of applications to the Secretary of State.

Appeals
against
decisions.

36. (1) Where an application is made to the authority for consent under the Order and that consent is refused by that authority or is granted by them subject to conditions, or where any certificate or direction is given by the authority, the applicant, if he is aggrieved by their decision, on the application, or by any such certificate, or the person directed if he is aggrieved by the direction, may by notice under this section appeal to the Secretary of State.

36. (2) A notice under this section shall be served in writing within twenty-eight days from the receipt of notification of the decision, certificate or direction, as the case may be, or such longer period as the Secretary of State may allow.

36. (3) Where an appeal is brought under this section from a decision, certificate or direction of the authority, the Secretary of State subject to the following provisions of this section, may allow or dismiss the appeal, or may reverse or vary any part of the decision of the authority, whether the appeal relates to that part thereof or not, or may cancel any certificate or cancel or vary any direction, and may deal with the application as if it had been made to him in the first instance.

36. (4) Before determining an appeal under this section the Secretary of State shall, if either the appellant or the authority so desire, afford to each of them an opportunity of appearing before, and being heard by a person appointed by the Secretary of State for the purpose.

36. (6) The decision of the Secretary of State on any appeal under this section shall be final.

37. Where an application for consent under the Order is made to the authority, then unless within two months from the date of receipt of the application or within such extended period as may at any time be agreed upon in writing between the applicant and the authority, the authority either :-

- (a) give notice to the applicant of their decision on the application; or
- (b) give notice to him that the application has been referred to the Secretary of State in accordance with directions given under Section 35 above;

the provisions of the last preceding section shall apply in relation to the application as if the consent to which it relates had been refused by the authority, and as if notification of their decision had been received by the applicant at the end of the said period of two months, or at the end of the said extended period, as the case may be.

45. (1) If it appears to the authority that it is expedient to revoke or modify any consent under the Order granted on an application made under Article 3 of the Order, the authority may by order revoke or modify the consent to such extent as they consider expedient.

45. (2) Subject to the provisions of Sections 46 and 61 of this Act an order under this section shall not take effect unless it is confirmed by the Secretary of State; and the Secretary of State may confirm any such order submitted to him either without modification or subject to such modifications as he considers expedient.

Appeal in
default of
decision.

power to
revoke or
modify the
consent
under the
order.

45. (3) Where an authority submit an order to the Secretary of State for his confirmation under this section, the authority shall furnish the Secretary of State with a statement of their reason for making the order and shall serve notice together with a copy of the aforesaid statement on the owner of the land affected, and on any other person who in their opinion will be affected by the order, and if within the period of twenty-eight days from the service thereof any person on whom the notice is served so requires the Secretary of State, before confirming the order, shall afford to that person, and to the authority, an opportunity of appearing before, and being heard by, a person appointed by the Secretary of State for the purpose.

45. (4) The power conferred by this section to revoke or modify a consent may be exercised at any time before the operations for which consent has been given have been completed.

Provided that the revocation or modification of consent shall not affect so much of those operations as had been previously carried out.

Unopposed
revocation or
modification
of consent.

46. (1) The following provisions shall have effect where the local planning authority have made an Order (hereinafter called "such Order") under Section 45 above revoking or modifying any consent granted on an application made under a tree preservation order but have not submitted such Order to the Secretary of State for confirmation by him and the owner and the occupier of the land and all persons who in the authority's opinion will be affected by such Order have notified the authority in writing that they do not object to such Order.

46. (2) The authority shall advertise the fact that such Order has been made and the advertisement shall specify (a) the period (not less than twenty-eight days from the date on which the advertisement first appears) within which persons affected by such Order may give notice to the Secretary of State that they wish for an opportunity of appearing before, and being heard by, a person appointed by the Secretary of State for the purpose; and (b) the period (not less than 14 days from the expiration of which, if no such notice is given to the Secretary of State such Order may take effect by virtue of this section and without being confirmed by the Secretary of State

46. (3) The authority shall also serve notices to the same effect on the persons mentioned in sub-section (1) above.


46. (4) The authority shall send a copy of any advertisements published under sub-section (2) above to the Secretary of State, not more than three days after the publication.

46. (5) If within the period referred to in sub-section (2)(a) above no person claiming to be affected by such Order has given notice to the Secretary of State as aforesaid and the Secretary of State has not directed that such Order be submitted to him for confirmation, such Order shall at the expiration of the period referred to in sub-section (2)(b) of this section take effect by virtue of this section and without being confirmed by the Secretary of State as required by section 45(2) of this Act.


46. (6) This section does not apply to such Order revoking or modifying a consent granted or deemed to have been granted by the Secretary of State under Part III, Part IV or Part V of this Act.

THE COMMON SEAL of the NORTH
TYNESIDE BOROUGH COUNCIL was
hereunto affixed this
day of
in the presence of :-

)
)
)
)
)




Mayor





Secretary/Chief Legal Adviser


THE COUNCIL of the METROPOLITAN BOROUGH OF NORTH TYNESIDE in exercise of their powers under Section 60(5)(c) of the Town and Country Planning Act, 1971, HEREBY confirm, without modification, the foregoing Order as an unopposed Order.

IN WITNESS whereof the Common Seal of the North Tyneside Borough Council was hereunto affixed this 22nd day of March 1976.


Mayor




Chief Legal Adviser



LOCATION PLAN 1 : 10,000



METROPOLITAN BOROUGH OF NORTH TYNESIDE

MARINE AVENUE NO.2, WHITLEY BAY

TREE PRESERVATION ORDER 1975

SCALE 1 : 500

DRAWING No. TPO/DSWB/AD/1381-6

A. HOLDSWORTH C.Eng. MR.I.P.I., M.I.C.E., M.I. Mun. E. CHIEF PLANNING OFFICER.

THE COMMON SEAL of the BOROUGH OF NORTH TYNESIDE
in the presence of:
[Signature]
Secretary/Chief Legal Adviser

