

**Town and Country Planning Act 1990**  
**The Council of the Borough of North Tyneside (Land to the south of the**  
**former Deuchars, 5 Backworth Lane, Backworth) Tree Preservation Order**  
**2023**

The Council of the Borough of North Tyneside in exercise of the powers conferred on them by sections 198 of the Town and Country Planning Act 1990 hereby make the following Order—

**Citation**

1. This Order may be cited as the (Land to the south of the former Deuchars, 5 Backworth Lane, Backworth) Tree Preservation Order 2023.

**Interpretation**

2. (1) In this Order “the authority” means the Council of the Borough of North Tyneside

(2) In this Order any reference to a numbered section is a reference to the section so numbered in the Town and Country Planning Act 1990 and any reference to a numbered regulation is a reference to the regulation so numbered in the Town and Country Planning (Tree Preservation)(England) Regulations 2012.

**Effect**

3.—(1) Subject to article 4, this Order takes effect provisionally on the date on which it is made.

(2) Without prejudice to subsection (7) of section 198 (power to make tree preservation orders) or subsection (1) of section 200 (tree preservation orders: Forestry Commissioners) and, subject to the exceptions in regulation 14, no person shall—

- (a) cut down, top, lop, uproot, wilfully damage, or wilfully destroy; or
- (b) cause or permit the cutting down, topping, lopping, wilful damage or wilful destruction of,

any tree specified in the Schedule to this Order except with the written consent of the authority in accordance with regulations 16 and 17, or of the Secretary of State in accordance with regulation 23, and, where such consent is given subject to conditions, in accordance with those conditions.

**Application to trees to be planted pursuant to a condition**

4.—In relation to any tree identified in the first column of the Schedule by the letter “C”, being a tree to be planted pursuant to a condition imposed under paragraph (a) of section 197 (planning permission to include appropriate provision for

preservation and planting of trees), this Order takes effect as from the time when the tree is planted.

Dated this 25<sup>th</sup> day of July 2023

The Common Seal of the  
Council of the Borough of North Tyneside  
was affixed to this order in the presence of:



Authorised Signatory

ANDREW TAGGART  
LAWYER

# TREE PRESERVATION ORDER 2023

## LAND TO THE SOUTH OF THE FORMER DEUCHARS 5 BACKWORTH LANE BACKWORTH

### SCHEDULE

The map referred to is at a scale of 1:500 and is based on an enlargement of the O.S. edition of sheet numbered NZ2972 and NZ3072. The area covered by the Order is on land to the south of the former Deuchars PH, Backworth Lane, Backworth, NE27 0AP. The area is wholly within the Metropolitan Borough of North Tyneside in the County of Tyne and Wear.

### SPECIFICATION OF TREES

<b>TREES SPECIFIED INDIVIDUALLY</b> (encircled in black on the map)		
<i>Reference on map</i>	<i>Description</i>	<i>Situation</i>
T1	Sycamore ( <i>Acer sp.</i> )	Located approximately 12.0m in a south westerly direction from the south west corner of the former Deuchars PH building.
T2	Sycamore ( <i>Acer sp.</i> )	Located approximately 15.0m in a south easterly direction from the south west corner of the former Deuchars PH building (on adjacent land).
T3	Sycamore ( <i>Acer sp.</i> )	Located approximately 16.0m in a south easterly direction from the south west corner of the former Deuchars PH building (on adjacent land).
T4	Sycamore ( <i>Acer sp.</i> )	Located approximately 17.0m in a south easterly direction from the south west corner of the former Deuchars PH building (on adjacent land).
T5	Sycamore ( <i>Acer sp.</i> )	Located approximately 16.0m in a south westerly direction from the south east corner of the former Deuchars PH building (on adjacent land).
T6	Goat Willow ( <i>Salix sp.</i> )	Located approximately 15.0m in a southerly direction from the south east corner of the former Deuchars PH building (on adjacent land).

**TREES SPECIFIED BY REFERENCE TO AN AREA**

(within a dotted black line on the map)

<i>Reference on map</i>	<i>Description</i>	<i>Situation</i>
-------------------------	--------------------	------------------

None

**GROUPS OF TREES**

(within a broken black line on the map)

<i>Reference on map</i>	<i>Description</i>	<i>Situation</i>
-------------------------	--------------------	------------------

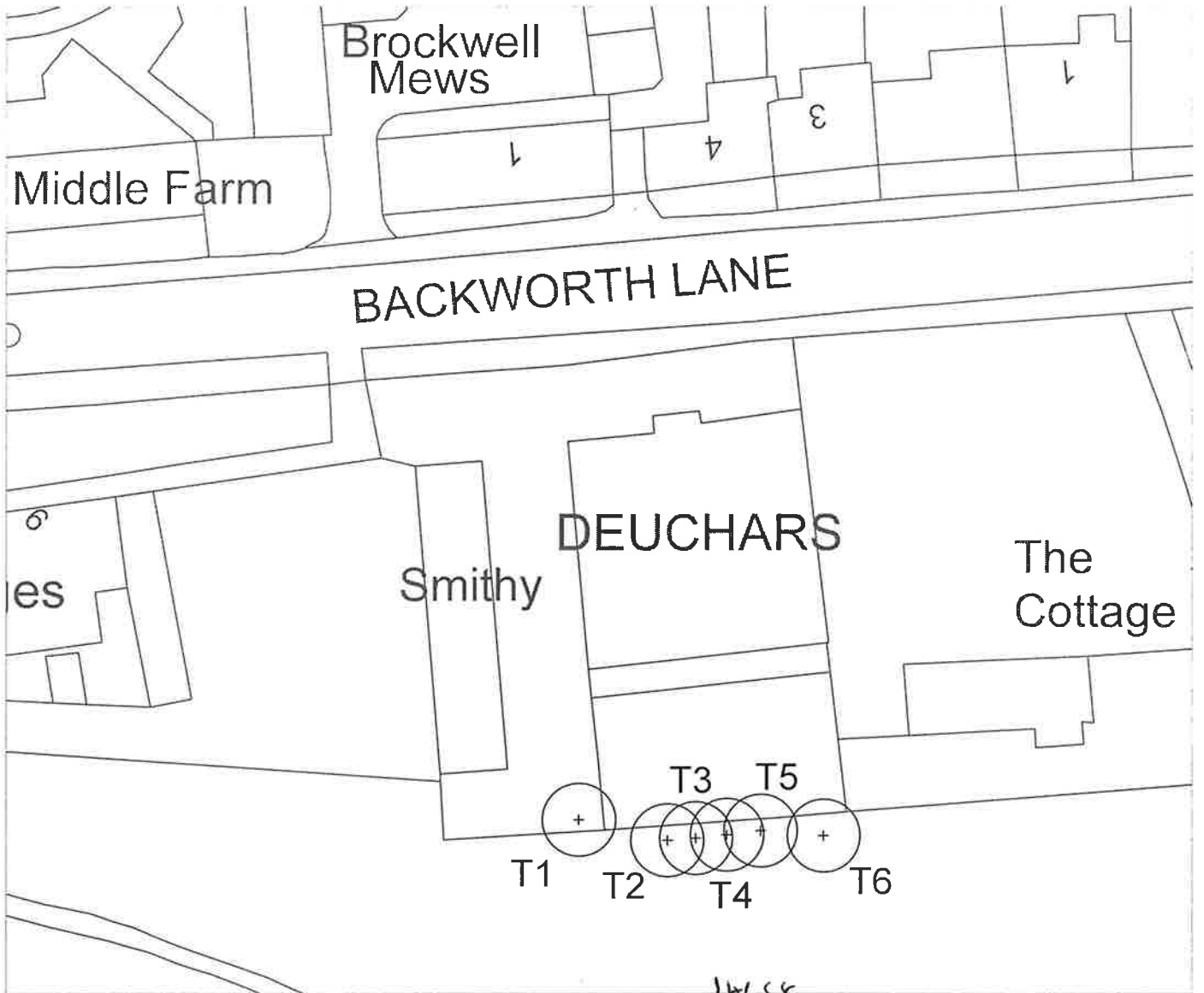
None

**WOODLANDS**

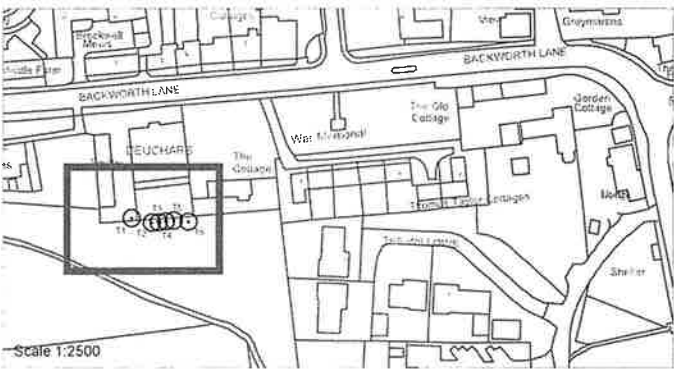
(within a continuous black line on the map)

<i>Reference on map</i>	<i>Description</i>	<i>Situation</i>
-------------------------	--------------------	------------------

None



14658



Scale 1:2500

Dated this day: 25 JULY 2023 (date)

The Common Seal of the Council of the Borough of North Tyneside was affixed to this Order in the presence of:

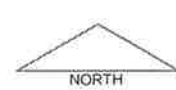



ANOKEL 7466  
CALVER  
(Authorised Signatory)

JOHN SPARKES  
DIRECTOR OF REGENERATION AND ECONOMIC DEVELOPMENT

QUADRANT EAST  
THE SILVERLINK  
COBALT BUSINESS PARK  
NORTH TYNESIDE  
NE27 0BY

© Crown Copyright and database right 2020  
Ordnance Survey Licence Number AC0900820329  
SCALE 1:500



**NORTH TYNESIDE COUNCIL**  
**TREE PRESERVATION ORDER 2023**


LAND TO THE SOUTH OF THE FORMER  
DEUCHARS, 5 BACKWORTH LANE,  
BACKWORTH

**Town and Country Planning Act 1990**  
**The Council of the Borough of North Tyneside (Land to the south of the former**  
**Deuchars, 5 Backworth Lane, Backworth) Tree Preservation Order 2023**

**CONFIRMATION OF ORDER**

This Order was confirmed by the Council of the Borough of North Tyneside without modification on the 24<sup>th</sup> day of January 2024.

The Common Seal of the Council of the Borough of North Tyneside was affixed to this order in the presence of:

  
Authorised Signatory

